

TEESSIDE ARCHAEOLOGICAL SOCIETY


The following gazetteer is a list of the First World War buildings in the Tees Valley Area. Tees Archaeology has the full image archive and documentation archive. If particular sites of interest are wanted, please contact us on teesarchsoc.news@gmail.com




Recording the First World War in the Tees Valley



HER	Name	Location	Present/Demolished	Image
236	Kirkleatham Hall	TS0 4QR	Demolished	-
260	WWI Listening Post (Sound Mirror)	Boulby Bank NZ 75363 19113	Present	
270	Marske Hall	Redcar Road, Marske by the Sea, TS11 6AA	Present	

Recording the First World War in the Tees Valley



392	Seaplane Slipway	<p>Previously: Seaplane Slipway, Seaton Snook</p> <p>Currently: on foreshore at Hartlepool Nuclear Power Plant, Tees Road, Hartlepool TS25 2BZ</p> <p>NZ 53283 26736</p>	Present	
467	Royal Flying Corps, Marske (Airfield)	Green Lane, Marske by the Sea Redcar	Demolished	-

681	Hart on the Hill (Earthworks)	<p>Hart on the Hill, Dalton Piercy, parish of Hart, Co. Durham TS27 3HY</p> <p>(approx. half a mile north of Dalton Piercy village, on the minor road from Dalton Piercy to Hart</p>	Present	 <p>Google Maps (2017) <i>Google Maps</i> [online] Available at: https://www.google.co.uk/maps/place/Hart-on-the-Hill/@54.6797131,-1.2769667,386m/data=!3m1!1e3!4m5!3m4!1s0x487ef3527f0a4421:0xe4080d467b98430d!8m2!3d54.67971!4d-1.274778</p>
-----	----------------------------------	--	---------	---

Recording the First World War in the Tees Valley



698	Heugh Gun Battery	Heugh Battery, Hartlepool	Present	
797	Listening Post/Redcar Warning Station	Corner of Greenstones Road/Holyhead Drive, Marske TS10	Present	


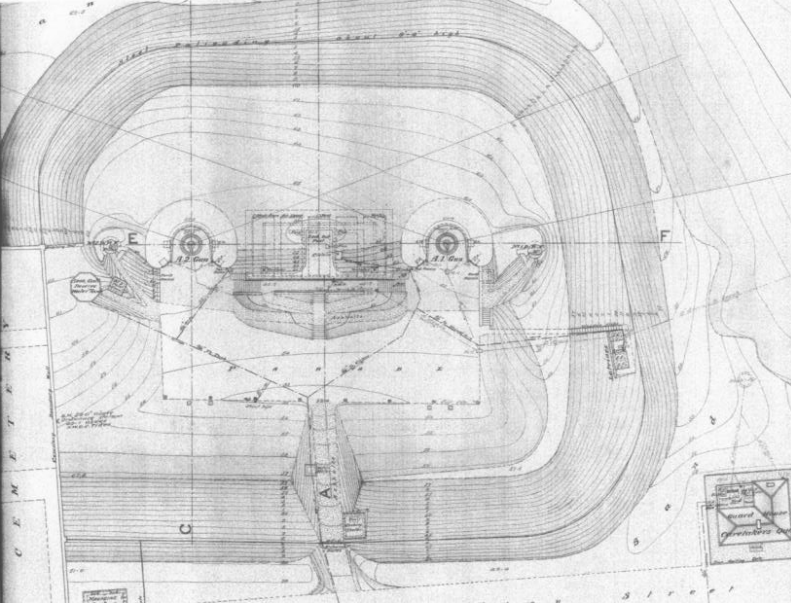
Recording the First World War in the Tees Valley


896	Brunswick Methodist Chapel	Between 43 and 45 Dovecot St TS18 1LJ	Demolished	
926	Guisborough	NZ610159	Present	 <p>Google Maps (2017) <i>Google Maps</i> [online] Available at: https://www.google.co.uk/maps/@54.5349466,-1.0682042,3857m/data=!3m1!1e3</p>

1009	Lighthouse Battery	Bath Terrace, Hartlepool	Demolished	
1414	Redbarns House and Hotel	31 Kirkleatham Street, Redcar TS10 1QH	Present	

Recording the First World War in the Tees Valley



1826	South Gare Marine Club	South Gare, Redcar, TS10 5NX	Present	
3562	Gun Emplacement	South Gare, Redcar, TS10 5NX	Demolished	
3591	Sound Mirror	NZ 48460 35410	Demolished	-

3593	Palliser Battery	Next to Hartlepool golf course – postcode can be located as TS24 9LE	Demolished	 <p>Hartlepool Magnesia Works (Palliser Battery) (1937) <i>Beamish</i> [online] Available at: https://www.flickr.com/photos/beamishmuseum/5512426622/</p>
3594	Cemetery Battery	TS24 0BP North of Old Cemetery Road	Demolished	 <p>Cemetery Battery [online] Available at:</p>

				https://www.victorianforts.co.uk/pdf/datasheets/cemetery.pdf
3607	Redcar Pier	NZ 60850 25160	Demolished	-
3624	Gunnergate Hall	Marion, North of Old Cemetery Road TS24 0BP	Demolished	 <p>Gunnergate Hall [online] Available at: http://www.thefriendsoffairydell.co.uk/history.html</p>
3655	Rifle Butts	Coatham Sands	Present but buried under the sand.	-



Recording the First World War in the Tees Valley

3672	Gun Emplacement	South Gare, Redcar, TS10 5NX	Demolished	
3673	Gun Emplacement	South Gare, Redcar, TS10 5NX	Demolished	


4029	Marton Hall	The Grove, Marton, Marton- in-Cleveland, Middlesbrough TS7 8AR	Demolished	 <p>Marton Hall (1874) [online] Available at: https://www.flickr.com/photos/bolckow/sets/72157603841684270/</p>
4254	Ford Street (Gas Works)	Alberto Street, Stockton on Tees TS18 2BQ	Partially Present	

Recording the First World War in the Tees Valley



4256	Vulcan River Works	Queens Park, Stockton on Tees, TS18	Demolished	-
4424	Port Clarence Rifle Butts	Dorman's Pool, Huntsman Drive, Seal Sands, Teesside TS2 1TT	Demolished	

4623	Central Marine Engine Works	Ferry Road, TS24	Demolished	 <p>Engine Works (Year) [online] Available at: http://www.hhtandn.org/relatedimages/11039/aerial-photograph-of-west-hartlepool-dock-system</p>
4758	Fairy Cove Battery	17 Moor Parade, Hartlepool, TS24 0NW	Demolished	


Recording the First World War in the Tees Valley

4798	Air Raid Shelter	Skelton Green	Demolished	-
4810	Thornaby Aerodrome/Airfield	<p><u>During WW1:</u> Field number 26 on 1915 OS County Series YORKSHIRE map (map of Thornaby) – part of Thornaby Vale Farm</p> <p>NZ 45476 15752</p>	Demolished	-
4936	The Gables	Marton Road Middlesbrough	Demolished	 <p>The Gables (2003) [online] Available at: https://www.flickr.com/photos/mikeguess/213574086</p>

5117	Park Methodist Church	323 Linthorpe Road, Middlesbrough	Present	
5167	Normanby Methodist Church	75 Labton Street, Middlesbrough TS6 0LP	Demolished	-
5168	United Methodist Church	75 Labton Street, Middlesbrough TS6 0LP	Demolished	-

5241	Sir William Grey House	Clarence Road, Hartlepool TS24 8BT	Present	 <p>Sir William Grey House (The Willows) (1920) [online] Available at: http://www.hhtandn.org/relatedimages/5793/sir-william-gray-house-willows</p>
5289	The Mobile Battery (Gun Emplacement)	Spion Kop, Hartlepool	Demolished	-
5290	The Mobile Battery (Gun Emplacement)	Spion Kop, Hartlepool	Demolished	-
5421	Victoria Park	Victoria Park, Clarence Rd, Hartlepool TS24 8BZ	Present	

Recording the First World War in the Tees Valley


5630	Church of St. John	Normanby Road, South Bank, Middlesbrough TS6 6SD	Present	
5751	Central Hall	10 Craigton House, West Terrace, Redcar TS10 1DL	Redeveloped	-
6124	Park Methodist Sunday School	323 Linthorpe Road, Middlesbrough, TS1 4AL	Present	

Recording the First World War in the Tees Valley

6297	94-100 Normanby Road	94 Normanby road, South Bank, Middlesbrough TS6 6RX	Present	
------	----------------------	--	---------	---

Recording the First World War in the Tees Valley

6298	126 Normanby Road	126 Normanby Road, South Bank, Middlesbrough, TS6 6RY	Present	
6301	The Commercial (Public House)	2 Middlesbrough Road, South Bank, Middlesbrough, TS6 6TZ	Present	



6359	Redcar Racecourse (Training Ground)	Redcar Racecourse, Thrush Road, TS10 2AS	Present	 <p>Redcar Racecourse (1970) [online] Available at: http://www.greyhoundderby.com/Redcar%20Racecourse%20History.html</p>
------	--	--	---------	--



Recording the First World War in the Tees Valley

6444	1-7 Albion Terrace	Albion Terrace, Hartlepool, TS24 0QL	Present	
6483	The Seaton Hotel	Church Street Seaton Carew TS25 1BX	Present	

Recording the First World War in the Tees Valley


6488	The Marine Hotel	5 The Front, Seaton Carew, Hartlepool, TS25 1BS	Present	
6497	Park Tower	Park tower (Former NE Cooperative Building) 1 Park Road TS24 7PT	Present	



6708	Eston Methodist Church	Eston TS6 9EG	Demolished	 <p>Eston Wesleyan Chapel (1920s) [Online] Available at: http://www.normanbyhistorygroup.co.uk/article-wesleyan-chapels.php</p>
6772	The Staincliffe Hotel	4 The Cliff Seaton Carew, Hartlepool, TS25 1AB	Present	

6774	Masonic Hall	Raby Road, Hartlepool TS24 8AH	Present	
6783	Gun Emplacement	Heugh Battery, Hartlepool	Present	
6784	Magazine	Heugh Battery, Hartlepool	Present	
6785	Gun Emplacement	Heugh Battery, Hartlepool	Present	
6786	Command Post	Heugh Battery, Hartlepool	Present	
6787	Machine Gun Post	Heugh Battery, Hartlepool	Present	
6788	Barrage Balloon Site	Heugh Battery, Hartlepool	Present	
6789	Barrack Block	Heugh Battery, Hartlepool	Present	
6850	The Palace Theatre	3 Hub Redcar,	Demolished	



		TS10 3AE		
6868	Palliser Battery	Hart Warren Next to Hartlepool golf course – postcode can be located as TS24 9LE	Demolished	-
6869	Palliser Barracks	Hart Warren Next to Hartlepool golf course – postcode can be located as TS24 9LE	Demolished	-
6870	Palliser Battery Mess	Hart Warren Next to Hartlepool golf course – postcode can be located as TS24 9LE	Demolished	-
6871	Palliser Battery Toilet	Hart Warren Next to Hartlepool golf course – postcode can be located as TS24 9LE	Demolished	-
6872	Palliser Battery Guard House	Hart Warren Next to Hartlepool golf course – postcode can be located as TS24 9LE	Demolished	-
6873	Palliser Battery Command Post	Hart Warren Next to Hartlepool golf course –	Demolished	-

Recording the First World War in the Tees Valley

		postcode can be located as TS24 9LE		
6948	Seaton Carew Aerodrome	-	Demolished	-
7009	The Zetland Hotel	Saltburn by the Sea, TS12 1BU	Present	
7033	The Marine Hotel	Marine Parade, Saltburn by the Sea, TS12 1BY	Present	


7063	The Queen Hotel	Corner of Station Road/Windsor Road, Saltburn TS12 1AE	Present	
7064	Saltburn Community Centre/Theatre	Saltburn Community Centre/ Saltburn Community & Arts Association Ltd Albion Terrace, Saltburn-by-the-Sea TS12 1JW	Present	

Recording the First World War in the Tees Valley

7186	Central Methodist Church	109 Southfield Road, Middlesbrough	Present	
7210	Redcar Airfield	Redcar Airfield TS10 2BY	Redeveloped	 <p>Pilots at Redcar Airfield [online] Available at: http://www.bbc.co.uk/programmes/p02304vl</p>
7909	St Peter's Hall	25 Dennison Street Stockton on Tees, TS18	Present	

Recording the First World War in the Tees Valley



8230	Middleton House	1 Middleton House Farm Hartlepool, TS24 3EN	Possibly Present, however access is not possible.	-
8276	Middleton House	Unknown Possibly East of Union Dock?	Unknown	-
8400	Dalton Piercy Camp	Now: housing estate, approximately Fulthorpe Avenue, Hartlepool TS24 9QS (near Easington Road)	Demolished	-
8401	Hart Warren Golf Course	Hartlepool Golf Course, Hart Warren, Hartlepool TS24 9QF	Present	
8402	Hartlepool Boy's Brigade Drill Hall	Graham Street, Hartlepool, TS24 0LN	Demolished	-
8403	11 Carlton Terrace	1-2 Friar Street,	Demolished	-


		Hartlepool TS24		
8404	Cleveland Hall	Anchor Court, Durham St, Hartlepool, TS24 0PS	Demolished	 <p>Cleveland Hall [online] Available at: https://www.pinterest.co.uk/pin/531987774707053310/</p>

Recording the First World War in the Tees Valley

8405	2-3 Cliff Terrace	2-3 Cliff Terrace Hartlepool TS24 0PU	Present	
------	-------------------	---	---------	---

8406	14 Cliff Terrace	14 Cliff Terrace, Hartlepool TS24 0PU	Present	
------	------------------	---	---------	--

8407	Greycliff House	17 Moor Terrace, Hartlepool, TS24 0PS	Present	
8408	Lighthouse Cottage	Bath Terrace Hartlepool TS24	Demolished	 <p>Lighthouse Cottage [online] Available at:</p>

				http://www.hhtandn.com/venues/1037/lighthouse
8409	21-22 Moor Terrace	Hartlepool TS24 0PS	Present	
8410	Moorcliffe House	Moor Terrace/Bath Terrace TS24 0PS	Demolished	-



8411	Olympia Rink	<p>This building is registered as 'Olympia Rink, Cleveland Hall'.</p> <p>This is not associated with Cleveland Hall:</p> <p>Union Street, Hartlepool, TS24 OAB</p>	Present	
8412	Pilot Watch House	<p>11 York Place, Hartlepool, TS24 OQR – It is on the Old Pier.</p>	Present	

Recording the First World War in the Tees Valley


8413	24 Beaconsfield Street	Hartlepool, TS24 0PD	Present	
------	------------------------	-------------------------	---------	---

8414	Welburn House	4 Moor Parade, Hartlepool, TS24 0NP	Present	
------	---------------	---	---------	--


Recording the First World War in the Tees Valley


8415	52 Station Lane,	Hartlepool, TS25 1BG	Present	
8416	12-14 The Front,	Seaton Carew, Hartlepool, TS25 1BS	Partially Present	
8417	1 Sea View Terrace,	Sea View Terrace, Hartlepool,	Demolished	-

		TS24 0ET		
8418	38-39 The Front,	38-39 The Front, Seaton Carew, Hartlepool, TS25 1DA	Present	
8419	Staincliffe Camp	The Staincliffe Hotel, 4 The Cliff Seaton Carew, Hartlepool, TS25 1AB	Present	



8420	5, Barrington Crescent	Unknown	Unknown	-
8421	37, Barrington Crescent	Unknown	Unknown	-
8422	Blytholme, West End Terrace	Unknown	Unknown	-
8423	Borough Hall	90-91 High Street Stockton TS18 1AQ	Demolished	 <p>Borough Hall (Adjacent to the Odeon Theatre) (1940s) [online] Available at: https://picturestocktonarchive.wordpress.com/2014/04/03/the-odeon-and-borough-hall-stockton-high-street/</p>
8424	Broomfield, Yarm Road	Unknown	Unknown	-

Recording the First World War in the Tees Valley

8425	7 Paradise Row	<p>Address</p> <p>7 Paradise Row, Stockton on Tees (during World War 1)</p> <p>Present day postal address: 78 Church Road, Stockton TS18 1TW</p>	Present	
8426	Queen's Hotel	<p>Formerly Station Terrace</p> <p>From 1944: 72 Bishopton Lane,</p>	Demolished	-


		Stockton on Tees		
8427	Small Hall, S.A. Barracks	<p>The Salvation Army, Palmerston St, Stockton on Tees TS18 1NU</p> <p>The 'Small Hall' was presumably the 'secondary hall' located in the north part of the 1918 building</p>	Present	
8428	Southfield, Yarm Road	Unknown	Unknown	-
8429	Stonyroyd, Oxbridge Lane	Unknown	Unknown	-

Recording the First World War in the Tees Valley

8430	Temperance Hall	Current address of site of building: 41 Dovecot St, Stockton TS18 1LJ (corner of Prince Regent St/ Dovecot St)	Present	
8431	Van Mildert Terrace	Unknown	Unknown	-
8432	9, West End Terrace	Unknown	Unknown	-
8433	40 Yarm Lane	Stockton-on-Tees TS18 1ES	Demolished	-
8434	Baltic Chambers	Stranton Hartlepool TS24	Demolished	


				Baltic Chamber (1980s) [online] Available at: http://www.hhtandn.org/relatedimages/4708/doorway-of-baltic-chambers
8435	8-10 Charles Street	Charles Street, Hartlepool, TS24	Demolished	-
8436	Jam Factory	Stranton, Hartlepool	Unknown	-
8437	Pavilion Rink	Stranton, Hartlepool, TS25 1QS	Demolished	-
8438	Queen's Rink	North of Victoria Park, Clarence Road, Hartlepool, TS24 8BZ	Demolished	-
8439	Stanton Hall (Stranton Hall?)	Stranton Green Stranton Hartlepool TS24 7QT	Demolished	-

8440	Swainson House	Stranton, Hartlepool TS24 8AA	Demolished	 <p>Swainson House [online] Available at: http://www.hhtandn.org/relatedimages/220/swainson-house</p>
8441	The Staincliffe Training Grounds	The Staincliffe Hotel, 4 The Cliff Seaton Carew, Hartlepool, TS25 1AB	Present	


8442	Port Clarence POW Camp	Present day address: Presumably on land annotated 'Allhusen Salt Works' on old maps – across the A1046 from High Clarence Primary School and from the Cenotaph, and accessed by a wide passageway under the railway embankment	Partially Present	
------	------------------------	---	-------------------	---


Recording the First World War in the Tees Valley

8443	12 Cliff Terrace	Hartlepool TS24 0PU	Present	
------	------------------	------------------------	---------	--

8444	Lyndhurst (Lyndnhurst)	24 Hutton Avenue, Hartlepool TS26 9PN	Present	
------	---------------------------	---	---------	--

8445	Newshead Villa	14a & 14b Grange Road / 2a Grosvenor Street, Hartlepool TS26 8DP	Present	 <p>A photograph of a three-story brick house with a blue door and a bay window. The house has a gabled roof with a small dormer window. The bay window is decorated with blue paint. A 'Single file traffic' sign is visible in the foreground.</p>
8446	Horse Shelters	Unknown:	Unknown	-

		Possibly, 1 Taybrooke Ave, Hartlepool TS25 5JR		
8447	Dixon St stables	<p>Possible addresses:</p> <p>(1) Building occupying site of 30-38 Dixon St, TS18 1PE or</p> <p>(2) Within a complex of buildings including warehouses, on land now occupied by California Close, Stockton – approx. post code TS18 1PQ</p>	Demolished	
8448	William the Fourth Inn	Formerly: 68 High Street, Stockton TS18 1AF (approximate post code)	Demolished	-

8449	Seven Stars Hotel	<p>The only location that this can be identified as may be in Seaton Carew:</p> <p>5 The Front, Seaton Carew, Hartlepool TS25 1BS</p>	Demolished	 <p>Seven Stars Hotel [online] Available at: http://www.hhtandn.org/relatedimages/4889/seven-stars-inn-seaton-carew-2</p>
8450	Stranton Mews	Unknown	Unknown	-
8451	Swainson Street Stables	Swainson Street, Hartlepool, TS24	Unknown/ Demolished	-
8452	Throston Stables	Unknown	Unknown	-

Recording the First World War in the Tees Valley

8453	Stockton Y Station	The wireless station are the two main buildings and features in the garden of 19 Marley Close, Stockton-On-Tees, TS19 0UZ	Present	
8454	Studio	Unknown	Unknown	-
8455	Thorpe House	Thorpe House, 84 High Street, Norton TS20 1DR	Present	

Recording the First World War in the Tees Valley


8456	15 Friar Terrace	Hartlepool, TS24 0PF	Present	
8457	High Street Shop	Unknown	Unknown	-

Recording the First World War in the Tees Valley

8458	Assembly Rooms	15 Yarm Street, Stockton on Tees TS18 3DS (also known as 15 Yarm Lane)	Present	
8459	Wellington House	81 High Street, Stockton on Tees Norton, TS20 1AE	Present	

Recording the First World War in the Tees Valley

8460	Shaftesbury House	Shaftesbury Street	Present	
8461	2 Victoria Terrace	64/66 Norton Road, Stockton on Tees TS18 2DE	Present	
8462	Hutton House	25 & 25A Victoria Road Hartlepool	Demolished	-

		TS26 8DD		
8463	Louvine Lodge	Stranton TS24	Unknown	-
8464	Shipping Offices	Stranton Hartlepool TS24	Unknown	-
8465	Hart Rifle Butts	Crimdon Dene Beach - sited on the lower slopes/ at bottom of sea cliff, at Crimdon Dene.	Demolished	

Recording the First World War in the Tees Valley

8466	Seaton Carew Aerial Range	Seaton Carew Railway Station	Demolished	
8467	4 Middlegate	Middlegate, Hartlepool, TS24 0JN	Demolished	-
8468	17 Frickle Street	Formerly: 17 Frickle Street, Stockton (presumably: 17 Finkle Street, Stockton)	Demolished	-

8469	17 Mill Street	Stockton, TS20 1AB	Present	
------	----------------	-----------------------	---------	--

Recording the First World War in the Tees Valley


8470	Cricket Ground, Grangefield Road, Stockton	Stockton Cricket Club, The Grangefield Ground, 52A Oxbridge Avenue, Stockton-on-Tees TS18 4JF	Present	
8471	Wharf Street (shed)	Wharf Street, Stockton TS18 3AE remains on map	Demolished	-
8472	11 George Street	George Street, Hartlepool TS24 7AX	Demolished	-

8473	Hughenden Stables	67 Blakelock Gardens Hartlepool TS25 5QW	Present	
8474	10 Surtees Street	Hartlepool, TS24	Demolished	-
8475	Shop	It is possible that his shop is located at: Villiers Street, Hartlepool, TS24 7PD	Unknown	-
8476	Naisberry	Possibly: Worset Lane Hartlepool TS27 3EA	Unknown	-
8477	Durham St, Warehouse	Possible locations: 18 Durham St or 16 & 17 Durham St (modern buildings occupying site of 16,17, 18 Durham	Demolished	-

		St: 55-61 Carlton Close, TS18 1QF)		
8478	Primrose Hill Bakery, Durham Road	Two possible locations: (1) 32-34 Newtown Avenue, off Durham Road TS19 0DB (2) 78-80 Durham Road TS19 0DG	Unknown	-
8479	Rae's Garage	Hartlepool, TS24 7PH	Demolished	-
8480	Seamen's Institute	Seamen's Institute, 1 Church Street Hartlepool TS24 7DJ	Demolished	-
8481	Pillbox	Marske	Unknown	-
8482	Kirkleatham Mooring Station	Kirkleatham, Redcar, TS10 5NW	Present (Fields)	-
8483	Ivor House	Bourne Manse, Hamilton Grove, Redcar, TS10 1SY	Demolished	-
8484	The Poplars	Woodlands Road, TS1 3BW	Demolished	-
8486	Teesport Submarine Base	TS6 6UZ	Redeveloped	-
8487	Old Pier	Hartlepool Headland TS24 0JP	Demolished	-


8488	Alexandra Garage	Alexandra Vaults Pub, Amber St, Saltburn-by-the- Sea TS12 1DS	Present	
------	------------------	--	---------	---

Recording the First World War in the Tees Valley

8489	6 Amber Street	Saltburn-by-the-Sea TS12 1DT	Present	
------	----------------	---------------------------------	---------	--


8490	30 Amber Street	Saltburn-By-The Sea, TS12 1DT	Present	
8491	Christ Church Parish Hall	75B High Street, Eston, Middlesbrough, TS6 9EH	Present	

8492	Eston Congregational Sunday School	2-4 Eston Congregational Church, 2-4 Jubilee Road, Middlesbrough, TS6 9ER	Present	
8493	Oddfellows Hall	30 high Street, Middlesbrough, TS6 0QU	Present	


8494	Cliff Cottage	3 Cliff Terrace Marske by the Sea Redcar TS11 7LU	Present	
8495	Marske Literary Institute	5 Redcar Road, Marske, Redcar, TS11 6AA	Present	

Recording the First World War in the Tees Valley

8496	Marske Literary Institute	5 Redcar Road, Marske, Redcar, TS11 6AA	Present	
8497	Parish Hall	Hall Close, Marske, Redcar, TS11 6AB	Present	
8498	Marske Wesleyan Sunday School	2 Chapel Street, Marske by the Sea, Redcar,	Present	

		TS22 6JJ		
8499	Beechcroft	Unknown	Unknown	-
8500	Cleveland House	Unknown	Unknown	-
8502	New Marske Parish Hall	Parish of Saint Thomas, 27 Gurney Street, Marske by the Sea TS11 8EG	Present	
8503	Bell Vue Cottages	Unknown	Unknown	-
8504	Britannia Café	Unknown	Unknown	-
8505	Church Army Hut	Unknown	Unknown	-
8506	Coatham Parish Hall	Unknown	Unknown	-
8507	Redcar Congregational Sunday School	Redcar, TS10 3EA	Demolished	-
8508	Redcar Convalescent Home	Queen Street Redcar TS10 1BG	Demolished	 <p>Redcar Convalescence Home (1901) [online] Available at: https://www.francisfrith.com/redcar/redcar-convalescent-home-1901_48001</p>
8509	Cooke's Café	Unknown	Unknown	-
8510	Crom's Hut	Unknown	Unknown	-
8511	Dixon Hut	Unknown	Unknown	-

Recording the First World War in the Tees Valley


8512	Dove Café	50 High St Redcar TS10 3DR	Present	
8513	Dundas Street Café	Dundas Street Redcar TS10 3AD	Demolished	-
8514	Gem Cinema Theatre and Dance Room	112 High Street, Redcar, TS10 3DL	Redeveloped	

Recording the First World War in the Tees Valley

8515	Redcar Golf Club House	153 Queen Street Redcar, TS10 1BT	Demolished	-
8516	Home Farm	Home Farm, Yearby Road, Yearby, Redcar, TS11 8HQ	Present	
8517	Redcar Literary Institute	Alma Road, Behind the postcode of - TS10 3DU	Present?	
8518	Mission Room	Wilton Strett TS10 3ED	Demolished	-
8519	Presbyterian Sunday School	4 High Street, Redcar TS10 3BY	Demolished	-


Recording the First World War in the Tees Valley


8520	Redcar and Coatham Literary Institute	Alma Road, Behind the postcode of - TS10 3DU	Present?	
8521	Anti-aircraft Battery and Hut	Redcar Lane TS10 2DN	Unknown	-
8522	Royal Hotel	63 Esplanade, Redcar, TS10 3AH	Present	
8523	Vinery Hall	Unknown	Unknown	-

8524	Wesleyan Church	2-11 West Terrace, Redcar, TS10 1DS	Demolished	 <p>Wesleyan Church Redcar [Online] Available at: http://www.hidden-teesside.co.uk/2013/02/01/wesleyan-chapel-west-terrace-redcar/</p>
------	-----------------	---	------------	--

Recording the First World War in the Tees Valley

8525	Redcar Workmen's Club	2-11 West Terrace, Redcar, TS10 1DS	Present	
8526	Station Hotel	Old Station Road Middlesbrough TS6 6AD	Present	

8527	Cleveland Hotel	Cleveland Hotel, Cleveland Road, Normanby, Eston TS6 0LX	Present	 <p data-bbox="1136 1133 1864 1235">Cleveland Hotel (1890s) [online] Available at: http://www.normanbyhistorygroup.co.uk/article-normanby-1890s.php</p>
------	-----------------	--	---------	--

8528	Poverina Hotel	49 high Street, Normanby, Middlesbrough, TS6 0LD	Present	
8529	Stable	Simpson Street, Middlesbrough, TS5 6HP	Demolished	-
8530	Gilderoy's Stables	28-19 Woodland's Road Normanby Middlesbrough TS6	Demolished	-
8531	23, 25, 27 Grange Road	Grange Road, TS1 5TL	Demolished	-
8532	Union Workhouse	Unknown	Unknown	-

Recording the First World War in the Tees Valley



8533	McAdam Garage	339 Linthorpe Road, Middlesbrough TS5 6AB	Present	
8534	St Johns Terrace (Garage)	117 Marton Road, Middlesbrough, TS1 2AD	Demolished	


Recording the First World War in the Tees Valley

8535	Coatham Garage	Lobster Road, Redcar, TS10 1SH	Present	
8536	1 Redcar Road	Marske, Redcar, TS11 6AA	Present	
8537	Ashmore House	TS5 6AA	Unknown	-
8538	Eastbrooke House	Unknown	Unknown	-

8539	45 a High Street	45 High Street East Redcar TS10 3BZ	Present	
------	------------------	---	---------	--

Recording the First World War in the Tees Valley

8540	Sea View Café	14 – 17 Esplanade, Redcar, TS10 3AE	Redeveloped	
8541	Saltburn Congregational Sunday School	Pearl Street, Saltburn-by-the- Sea TS12 1DU	Demolished	-
8542	Applegarth's Shop and Cottages	Nelson Street TS6 6BL	Demolished?	 <p>Nelson Street (1910) [Online] Available at:</p>


				http://www.billyscarrow.co.uk/southbank.htm
8543	Kirk's Café	Promenade TS10	Unknown	-
8544	Black Street Stores	TS1 5LN	Unknown	-
8545	188 Linthorpe Road	188 Linthorpe Road, Middlesbrough	Present/Repurposed	
8546	Blacksmiths Shop	Simpson Street, Middlesbrough, TS5 6HP	Demolished/ Unknown	-
8547	9 Balmoral Terrace	TS10	Unknown	-
8548	Cleveland Hall	Gilkes Street/Park Street Middlesbrough TS1 5EA	Demolished	-
8549	Forbes Café	High Street Redcar? TS10 3DH	Unknown	-
8550	Palace Café	Promenade Redcar? TS10 3AH	Unknown	-


Recording the First World War in the Tees Valley

8551	Lock-up Shop	20a Queen Street, Redcar, TS10 1AB	Present	
8552	Auton's Shop	Station Square TS12 1AG	Unknown	-
8553	14A Dundas Street	14A Dundas Street (East), Saltburn- by-the-Sea TS12 1AH	Present	



8554	26 Milton Street	Saltburn-by-the-Sea, TS12 1DG	Present	
8555	Zetland Garage	1-3 Milton Street?	Demolished?	-
8556	28 Nelson Street	South Bank Middlesbrough TS6 6BL	Demolished	 <p>Nelson Street (1910) [Online] Available at: http://www.billyscarrow.co.uk/southbank.htm</p>



Recording the First World War in the Tees Valley

8557	Saltburn Physical Training Ground	TS12	Unknown	-
8558	Coatham Hotel	41 Henry Street, Redcar, TS10 1BH	Present	

8559	4 Esplanade	Redcar S10 3AA	Present	
8560	Land and Buildings	<p>The address is down as Wilton Street.</p> <p>This is: Redcar, TS10 3ED.</p>	Unknown	-



Recording the First World War in the Tees Valley

8562	Queen's Park	Victoria Park, Clarence Rd, Hartlepool TS24 8BZ	Redeveloped	
8563	Beech Grove	Beech Grove, 298 Norton Road, Stockton on Tees, TS20 2BX	Present	

8564	Wycliffe House	<p>Sometime after WW1, (the presumed address of) Wycliffe House was subdivided into two lots (with separate present day addresses):</p> <p>Wickliffe House, 320 Norton Road, Norton, Stockton on Tees TS20 2PR</p> <p>And 1A William Terrace (Hallifield Road), Norton, Stockton on Tees, TS20 2HF</p>	Present	
8565	Land at Cemetery Battery	NZ 51370 34830	Redeveloped	-
8566	Land by Foreshore	<p>Thought to be located near HER 8487</p>	Demolished	


Recording the First World War in the Tees Valley

8567	Land at Lighthouse Battery	Land surrounding the lighthouse adjacent to the Heugh and Bath Terrace	Redeveloped	
8568	Hutments	Longbeck Road/Redcar Road Marske-by-the-Sea TS11 6HU	Demolished	-
8569	Birmingham House	Windsor Road	Unknown	-
8570	1 and 2 Britannia Terrace	Marine Parade, Saltburn-by-the-Sea TS12 1BY	Present	
8571	4 Britannia Terrace	Marine Parade,	Present	


		Saltburn by The Sea, TS12		
8572	6 Britannia Terrace	Marine Parade, Saltburn by The Sea, TS12	Present	
8573	The Cottage	Saltburn Road, Saltburn by the Sea TS12	Present	


8574	12 and 14 Diamond Street	Saltburn-By-The Sea, TS12 1EB	Present	
8575	8 Dundas Street (East)	Saltburn-by-the-Sea TS12 1AH	Present	
8576	Emerald House and Lodge	TS12 1EE	Unknown	-

Recording the First World War in the Tees Valley


8577	Fitter's Curiosity Shop	Unknown	Unknown	-
8578	Kensington House and Lodge	Unknown	Unknown	-
8579	19 Pearl Street	Saltburn-By-The Sea, TS12 1DU	Present	

Recording the First World War in the Tees Valley


8580	25 Pearl Street	Saltburn-By-The Sea, TS12 1DU	Present	
------	-----------------	-------------------------------	---------	---



8581	40 Pearl Street	Saltburn-by-the-Sea, TS12 1DU	Present	
------	-----------------	-------------------------------	---------	--

8582	Randall's Shop	14 Dundas Street (East), Saltburn- by-the-Sea TS12 1AH	Present	
8583	Sydenham House	Pearl Street Saltburn-by-the- Sea TS12 1DU	Unknown	-

Recording the First World War in the Tees Valley

8584	The Gables	Albion Terrace, Saltburn-by-the-Sea TS12 1JT	Present	
8585	Victoria Hotel	3-5 Dundas Street? (The Victoria Pub)	Unknown	-